



Points of interest/history

- 1) Northmoor Hill Wood and Caps Wood were acquired by the Colne Valley Park in 2015 and are their first land holdings. The vegetation changes from oak woodland to a wet alder woodland crossed by a boardwalk where you can spot sedges, rushes, ferns, yellow archangel, Star of Bethlehem, liverworts and mosses. Later on you will see sites of geological interest including a swallow hole and an old quarry.
- 2) Sadly, the HS2 high speed railway line is planned to cross the A412 just north of here, so enjoy your walk whilst you can!
- 3) This ancient broadleaf woodland in the care of the Colne Valley Park CIC offers peace and seclusion and a wide variety of plant and animal species to interest nature lovers of all ages.
- 4) Moorhouse Farm in the valley is a listed 18th century red brick and tiled building, although much altered. The settlement of Higher Denham lies beyond it.
- 5) The railway from London Marylebone to Birmingham was built in 1906. The nearby Denham Golf Club felt that no golf course was complete without a station, and in 1912 Great Central Railways were easily persuaded to open "Denham Golf Club Platform" as it was first called. Parts of this station are Grade II listed. Until an army camp was set up in the valley in WW1, the golf club was the station's only neighbour.
- 6) During WW1 the Royal Flying Corps was based in nearby Higher Denham, where airmen were taught to rig aircraft and pack parachutes. Various biplanes flew from the present site of Denham Aerodrome, but after the war this land was returned to farming. In 1926 an ophthalmic surgeon Myles Bickerton came to live in Denham, and in 1933 began to fly his own aeroplane from Denham Aerodrome site. The aerodrome is now a successful business. Also, Sir John Martin and Capt Valentine Baker of Martin-Baker Aircraft Company (formed in 1929 in Higher Denham) were the inventors of the aircraft ejector seat which is still produced there today, and they used the airfield for testing purposes.

HELP US CAPTURE THE CHANGING LANDSCAPE

Take your photo of a place in the Colne Valley Park and upload it to our collection at:
www.colnevalleypark.org.uk/landscapecamera



Explore the Colne Valley Park Countryside on your doorstep

CIRCULAR WALK 6: DENHAM WOODLANDS

5¼ MILES

Explore ancient Denham woodlands and the beautiful Misbourne Valley.

Access: No stiles, but some steep slopes and muddy paths in winter

Refreshments: The Crew Room Café, Hangar Road, Denham Aerodrome (A), Café and shops near Denham station (B)

The start of this walk is the free car park at Northmoor Hill Wood, but if you come by bus or train you will find it easier to join it at waypoint 6 or 7. For details see the route instructions.

Public transport: Trains from London and High Wycombe stop at Denham and Denham Golf Club stations. Buses stop on the A412 at Denham Green. The 581/582 bus service runs a very limited service to the Northmoor Hill Wood car park on Tilehouse Lane.

By road: From Junction 17 of the M25, head south on the A412 to Denham Green, turn right into Denham Green Lane and then right into Tilehouse Lane. **OR** from Junction 1 of the M40, head north on the A40 and A412 to Denham Green, then turn left into Tilehouse Lane.

Parking: Northmoor Hill car park


Postcode: UB9 5DF



OS Grid Ref: TQ 034 892

Latitude: +51.591686, **Longitude:** -0.508213


TESCO Bags of Help




For points of interest/history, turn over when you see this 

1) From the car park at Northmoor Hill Wood, take the path leading north east by the "Rock Route" information board.  (1) After the first board, turn right through a kissing gate, across the boardwalk, and through another kissing gate. Turn left then continue down and up steps with the swallow hole on your right, then downhill past an old quarry to the edge of the wood near the A412.  (2) Turn left and follow the track north parallel to the A412 as it merges with a bridleway. At a 3-way bridleway sign, turn left uphill (west) with Wyatts Covert Wood on your left. Pass a mobile home site on your left to reach Tilehouse Lane where you turn right.

2) After 20 yards, take the next left (Halings Lane) signposted towards Denham Manor. After passing March Cottage, turn right into Marish Lane and continue for over ½ mile past a small lake on the right. At the end turn left into Slade Oak Lane and after 200 yards turn right into Over the Misbourne road, a bridleway. At the end of the tarmac, continue ahead, still on the bridleway. Go through two gates and downhill towards the M25 crossing the Misbourne Valley.

3) Follow the track next to the motorway until you come to a narrow wooden bridge on your right over the River Misbourne. Cross this, turn left, and continue towards the A413. Turn left along the A413 slip road and after 300 yards go through a green vehicle barrier gate. Continue on the track and after a further 200 yards turn right onto a bridleway. Then walk uphill through Caps Wood parallel to the A413.  (3)


4) At the top of the hill, exit the bridleway through a metal gate, then turn left down Broken Gate Lane. At the bottom of the hill, turn right down the bridleway with the Misbourne valley to your left.  (4)

From waypoint 5, Middle Crescent and then Station Approach on your left provide access to and from Denham Golf Club Station at Higher Denham.  (5)

5) Continue up Side Road and at the top cross Slade Oak Lane onto a bridleway, passing through a gate. Follow this bridleway as it turns right alongside the railway. When Tilehouse Lane is reached, cross and turn left under the railway. Take the first right down Tilehouse Way.

To reach Denham Station and many cafes and shops from waypoint 6, continue down Tilehouse Way to the A412 which can be crossed safely at the traffic lights.

6) Take the first left into Nightingale Way. At the end of the road, cross Denham Green Lane and turn left up it.

7) At the top of Denham Green Lane, turn right into Tilehouse Lane, following it past Denham Aerodrome.  (5) Immediately after the end of the field on your right, enter Northmoor Hill Wood through a gate and turn left through woodland back to the car park.

